

















# Current and Future Services

## DART's 2030 Transit System Plan includes:

- 110 miles of light rail transit (DART Rail)
- 60 miles of express or commuter rail
- 116 miles of managed high occupancy vehicle (HOV) lanes
- 97 miles of enhanced and rapid bus corridors
- Mobility programs (Intelligent Transportation Systems, Transportation System Management, Passenger Facilities, Travel Demand Management, Bicycle/Pedestrian Integration, Safety and Security, and System Accessibility)



RAIL		MANAGED HOV LANES		FACILITIES	
					
<b>RAIL LINES &amp; STATIONS</b>	<b>TRE &amp; STATIONS</b>	<b>GREEN LINE (UNDER CONSTRUCTION)</b>	<b>BLUE LINE (UNDER DESIGN)</b>	<b>HOV LANES</b>	<b>BUS TRANSFER CENTER/ TRANSFER LOCATION</b>
					
		<b>ORANGE LINE (UNDER DESIGN-BUILD)</b>	<b>FUTURE EXTENSIONS</b>	<b>HOV LANES SERVICE AREA (NO DART FUNDING)</b>	<b>BUS TRANSIT CENTERS (parking available)</b>
					
				<b>FUTURE HOV LANES</b>	<b>PARKING AVAILABLE</b>
					
				<b>FUTURE HOV LANES (NO DART FUNDING)</b>	<b>FUTURE TRANSIT CENTER/ PARK &amp; RIDE</b>